







# SUGGESTED BIKE & PEDESTRIAN DAY/NIGHT TRAVEL ROUTES MAP 2024-25

## Travel Routes Features

-  Suggested Travel Routes
-  911 Emergency Telephone Tower
-  Visitor Center
-  Department of Public Safety
-  Fire Department



Follow the blue routes to find your way around campus day or night. These routes are lighted, paved, accessible, have higher visibility for campus public safety and include 911 emergency telephone towers.



## How to Operate a 911 Emergency Telephone Tower:

For emergencies only, press red button. For non-emergency, call (650) 329-2413 (24/7) from a standard phone.

**EMERGENCY 9-1-1**  
Police - Fire - Medical



For Emergency  
**PRESS BUTTON**

This phone for 9-1-1 emergencies only. For Stanford University business calls, dial 723-2300 from a standard phone.

**Stanford SafeZone Mobile App**  
[police.stanford.edu/StanfordSafeZone.html](https://police.stanford.edu/StanfordSafeZone.html)

Data on this map is based on the best available information. Absolute accuracy is not guaranteed. Map is based on information published on 9/12/2024